Montessori Pocket Lessons

Supplemental Printable Packet · Printables 1-12

by Nissa Newton · cosmicnissa

Print these sheets, cut on the dashed lines - everything is made to be very easy to cut - and keep the pieces in the pocket kit. Each sheet is numbered to match the lessons in the booklet. Photographs are the author's own.

Printable 1 · Mini Sandpaper Letters

Trace each letter with two fingers, in the direction it is written, and say the sound - never the letter name. Vowels are blue, consonants are red. To make them feel like sandpaper, trace over the printed letter with dimensional puffy paint and let it dry.

a	b	c	d	e
f	g	h	i	j
k	l	m	n	o
p	q	r	s	t
u	v	w	x	y
z				

Printable 2 · Mini Numeral Cards 0-10

One numeral per card, including zero - the number that means nothing is there.

0	1	2	3
4	5	6	7
8	9	10	

Printable 3 · Mini Three-Part Cards - Farm Animals

For each animal: a control card (picture with its name), a picture card, and a name label. Name the animals together first; later, the child reads the labels and checks with the control cards.



cow



cow

pig



pig



goat



goat



horse



horse



rooster



rooster



dog



dog

Printable 4 · Continent Cards - Three-Part

For each continent: a control card (picture with its name), a picture card, and a name label. Each continent is drawn in its classic Montessori color. Name the continents together first; later, the child reads the labels and checks with the control cards.





North America





South America

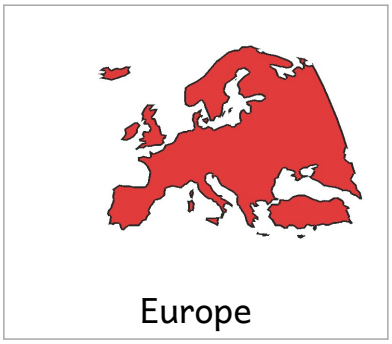

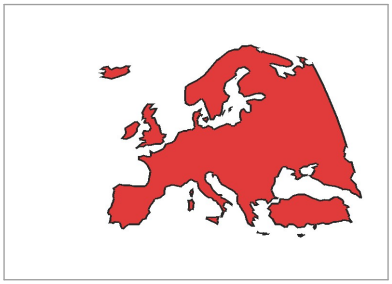

Europe

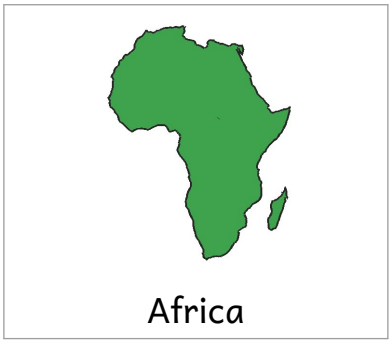

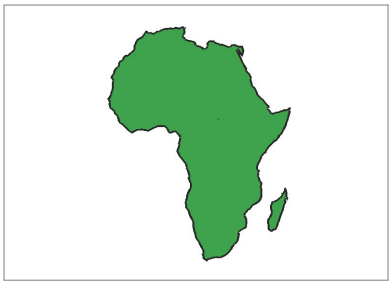

Africa

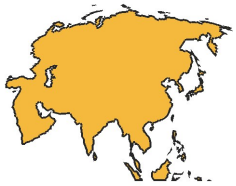

Asia

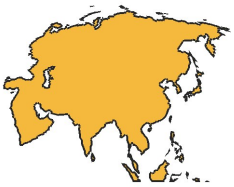

Asia



Oceania



Oceania



Antarctica



Antarctica

Printable 5 · Mini Cookie Spindle Sheets 0-10

The child reads the number and counts exactly that many cookies (counters) onto the circles. The 0 sheet holds nothing - that is the lesson of zero.



Printable 5 · Mini Cookie Spindle Sheets 0-10 (continued)



Printable 5 · Mini Cookie Spindle Sheets 0-10 (continued)



Printable 6 · Mini Maps

Pocket-size maps from the Montessori Geography Packet: land and water, the continents, North America, and South America.

Earth's Land and Water

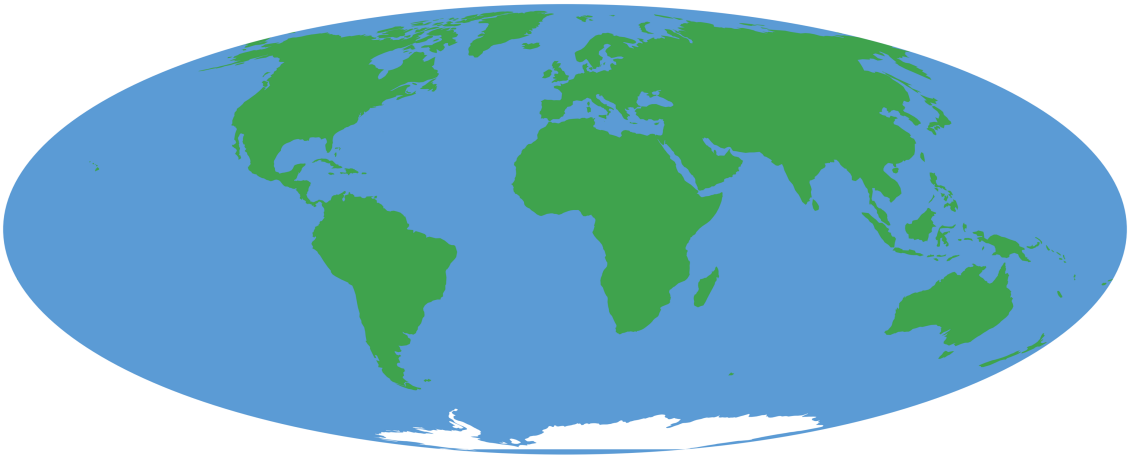

© 2026 Nissa Newton · cosmicnissa

Land and water – color the land green, the water blue.

The Continents of the World

Drawn with an equal-area projection, so the continents appear in their true sizes next to each other.

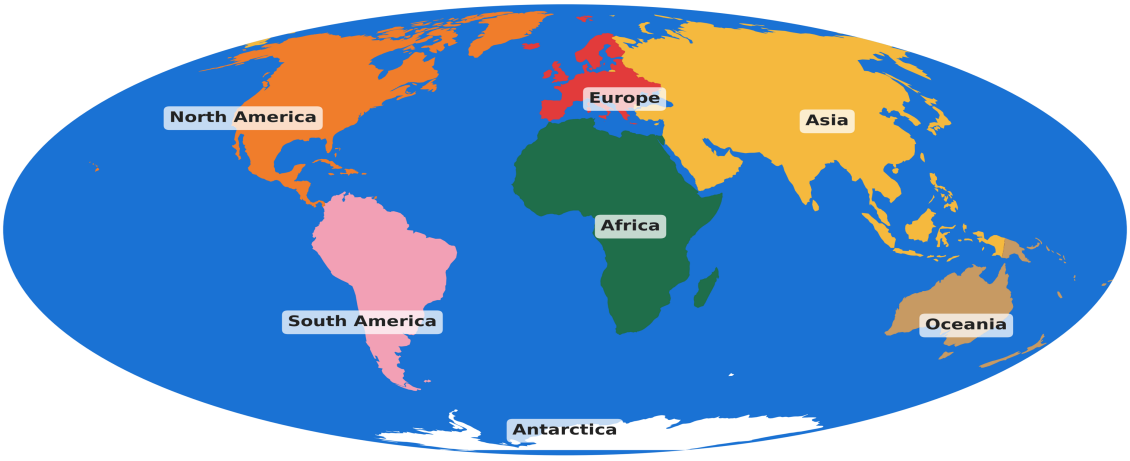

© 2026 Nissa Newton · cosmicnissa

The continents of the world.

Printable 6 · Mini Maps (continued)

North America

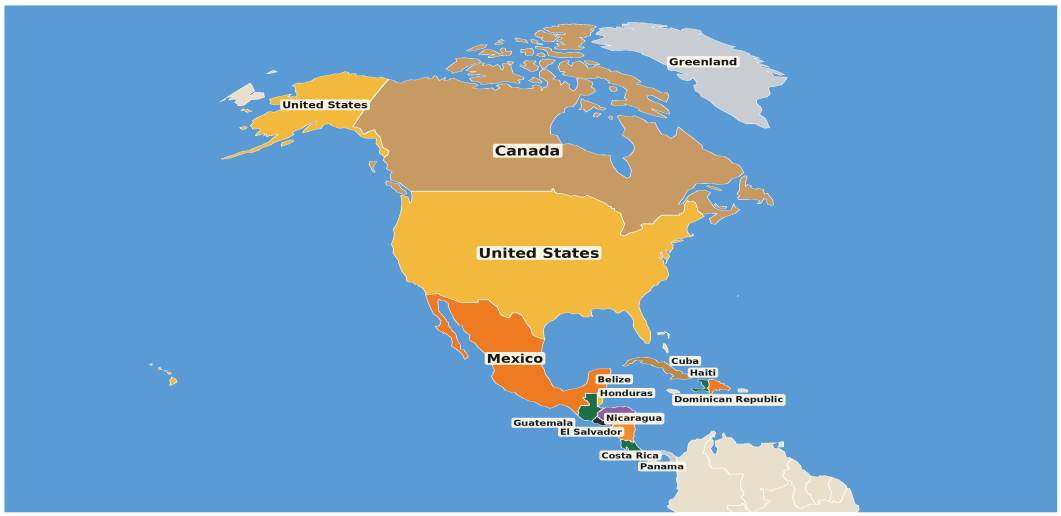

© 2026 Nissa Newton · cosmicnissa

North America - sing the Puzzle Song and point to each country.

South America

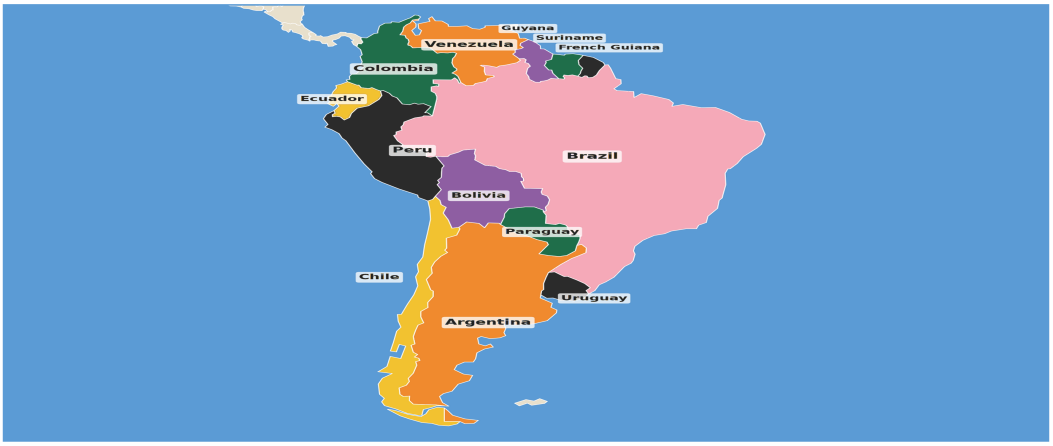

© 2026 Nissa Newton · cosmicnissa

South America - its own song, its own map.

Printable 7 · Color Hundred Chart

Count to 100, row by row. The blue numbers are the tens - the end of every row.

1	2	3	4	5	6	7	8	9	**10**
11	12	13	14	15	16	17	18	19	**20**
21	22	23	24	25	26	27	28	29	**30**
31	32	33	34	35	36	37	38	39	**40**
41	42	43	44	45	46	47	48	49	**50**
51	52	53	54	55	56	57	58	59	**60**
61	62	63	64	65	66	67	68	69	**70**
71	72	73	74	75	76	77	78	79	**80**
81	82	83	84	85	86	87	88	89	**90**
91	92	93	94	95	96	97	98	99	**100**

Printable 7 · Counting by Twos

The green numbers are the twos: 2, 4, 6, 8, 10... Point and count them. Every green number ends in 2, 4, 6, 8, or 0.

1	**2**	3	**4**	5	**6**	7	**8**	9	**10**
11	**12**	13	**14**	15	**16**	17	**18**	19	**20**
21	**22**	23	**24**	25	**26**	27	**28**	29	**30**
31	**32**	33	**34**	35	**36**	37	**38**	39	**40**
41	**42**	43	**44**	45	**46**	47	**48**	49	**50**
51	**52**	53	**54**	55	**56**	57	**58**	59	**60**
61	**62**	63	**64**	65	**66**	67	**68**	69	**70**
71	**72**	73	**74**	75	**76**	77	**78**	79	**80**
81	**82**	83	**84**	85	**86**	87	**88**	89	**90**
91	**92**	93	**94**	95	**96**	97	**98**	99	**100**

Printable 7 · Counting by Fives

The orange numbers are the fives: 5, 10, 15, 20... Point and count them. Five is one hand; two hands make a ten.

1	2	3	4	**5**	6	7	8	9	**10**
11	12	13	14	**15**	16	17	18	19	**20**
21	22	23	24	**25**	26	27	28	29	**30**
31	32	33	34	**35**	36	37	38	39	**40**
41	42	43	44	**45**	46	47	48	49	**50**
51	52	53	54	**55**	56	57	58	59	**60**
61	62	63	64	**65**	66	67	68	69	**70**
71	72	73	74	**75**	76	77	78	79	**80**
81	82	83	84	**85**	86	87	88	89	**90**
91	92	93	94	**95**	96	97	98	99	**100**

Printable 7 · Counting by Tens

The blue numbers are the tens: 10, 20, 30... all the way to 100. Every one of them ends in 0.

1	2	3	4	5	6	7	8	9	**10**
11	12	13	14	15	16	17	18	19	**20**
21	22	23	24	25	26	27	28	29	**30**
31	32	33	34	35	36	37	38	39	**40**
41	42	43	44	45	46	47	48	49	**50**
51	52	53	54	55	56	57	58	59	**60**
61	62	63	64	65	66	67	68	69	**70**
71	72	73	74	75	76	77	78	79	**80**
81	82	83	84	85	86	87	88	89	**90**
91	92	93	94	95	96	97	98	99	**100**

Printable 8 · Mini Rhyming -at Cards

Stage 1: hear it. Stage 2: match the pictures that rhyme with __ at. One card does not belong - that is the control.

__ at



cat



hat



bat



dog

Printable 9 · Color Tablets

Five shades of six colors. Match them, hunt for them in the room, and grade them from lightest to darkest.



Printable 10 · Zoom Matching Cards

Show the close-up first. The child studies the color, pattern, and texture and guesses the whole - then finds its match.



snail



zoom



bee



zoom



seahorse



zoom



water lily



zoom

Printable 11 · Living and Non-Living Sorting Cards

Sort by the three questions: Does it grow? Does it need food and water? Can it make new living things?



bee



snail



goose



bicycle



fidget spinner



gavel

Printable 12 · Cloud Cards

Cumulus is the puffy one, cirrus is the wispy one, stratus is the flat gray blanket. Match the card to the sky.



cumulus



cirrus



stratus





